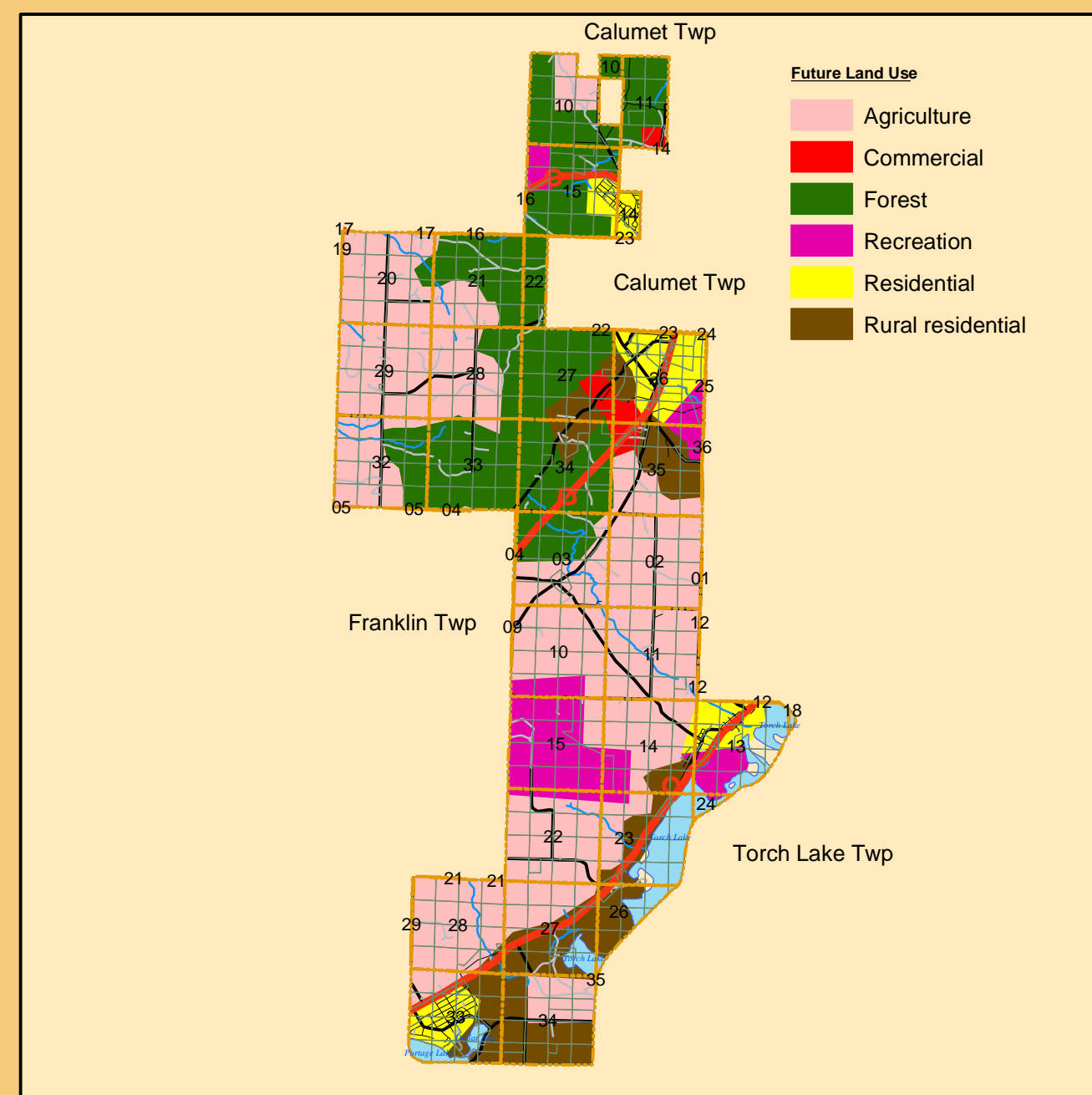
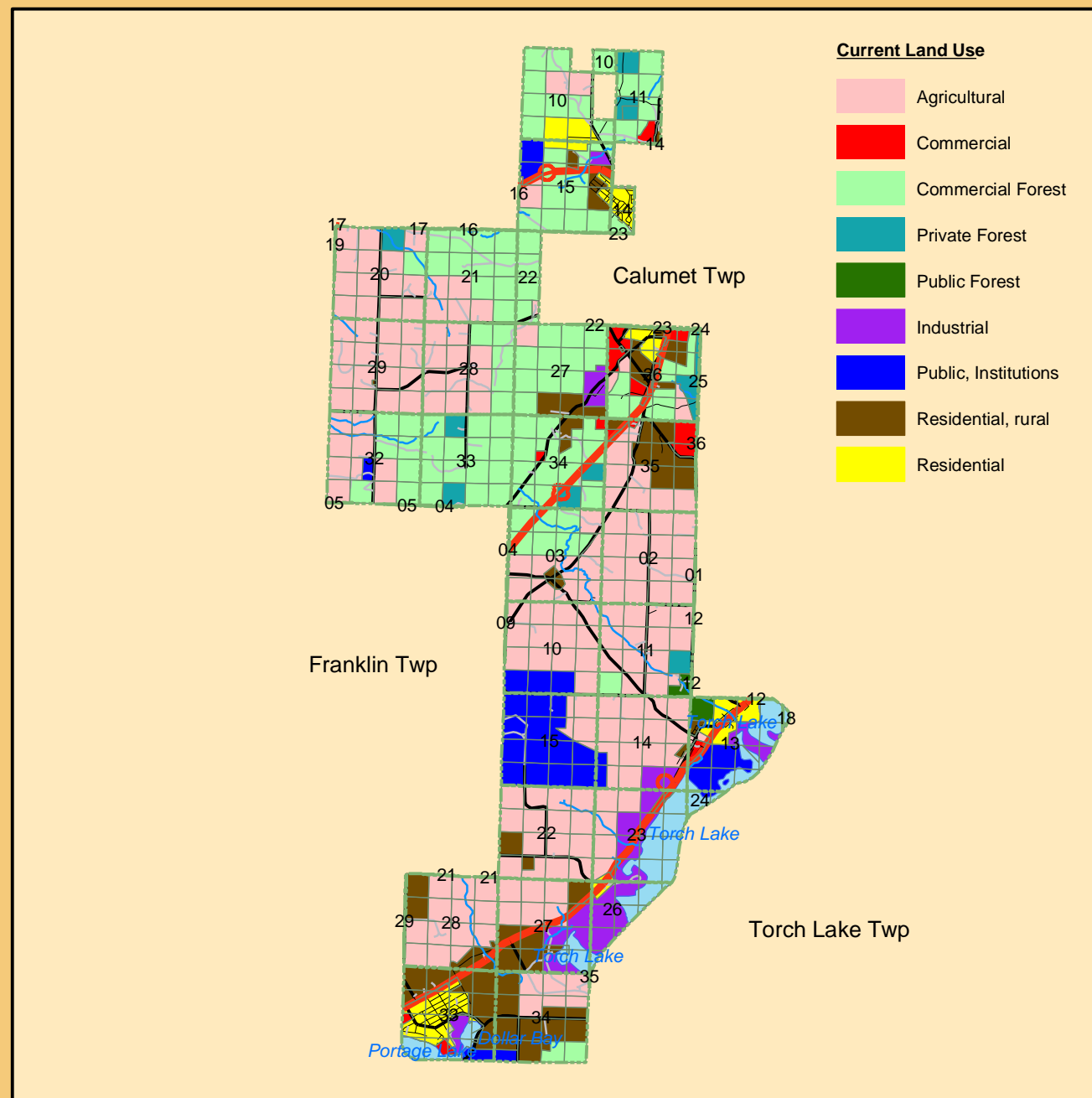
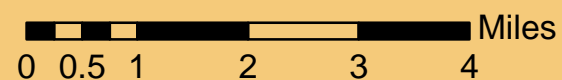


OSCEOLA TOWNSHIP: Current and Future Land Use



1:110,000



Data Obtained from GEM Center for Science and Environmental outreach.
 MTU Source:
 Map Produced by Russell Slatton for the Houghton County planning Commission
 Revised by: UP Engineers & Architects, Inc.
 Revision Date: 11/25/2005

Legend

- Sections
- Q_Quarter Sections
- Lakes
- County Roads
- Highways
- Streams
- Utilities
- Streets
- Trails