
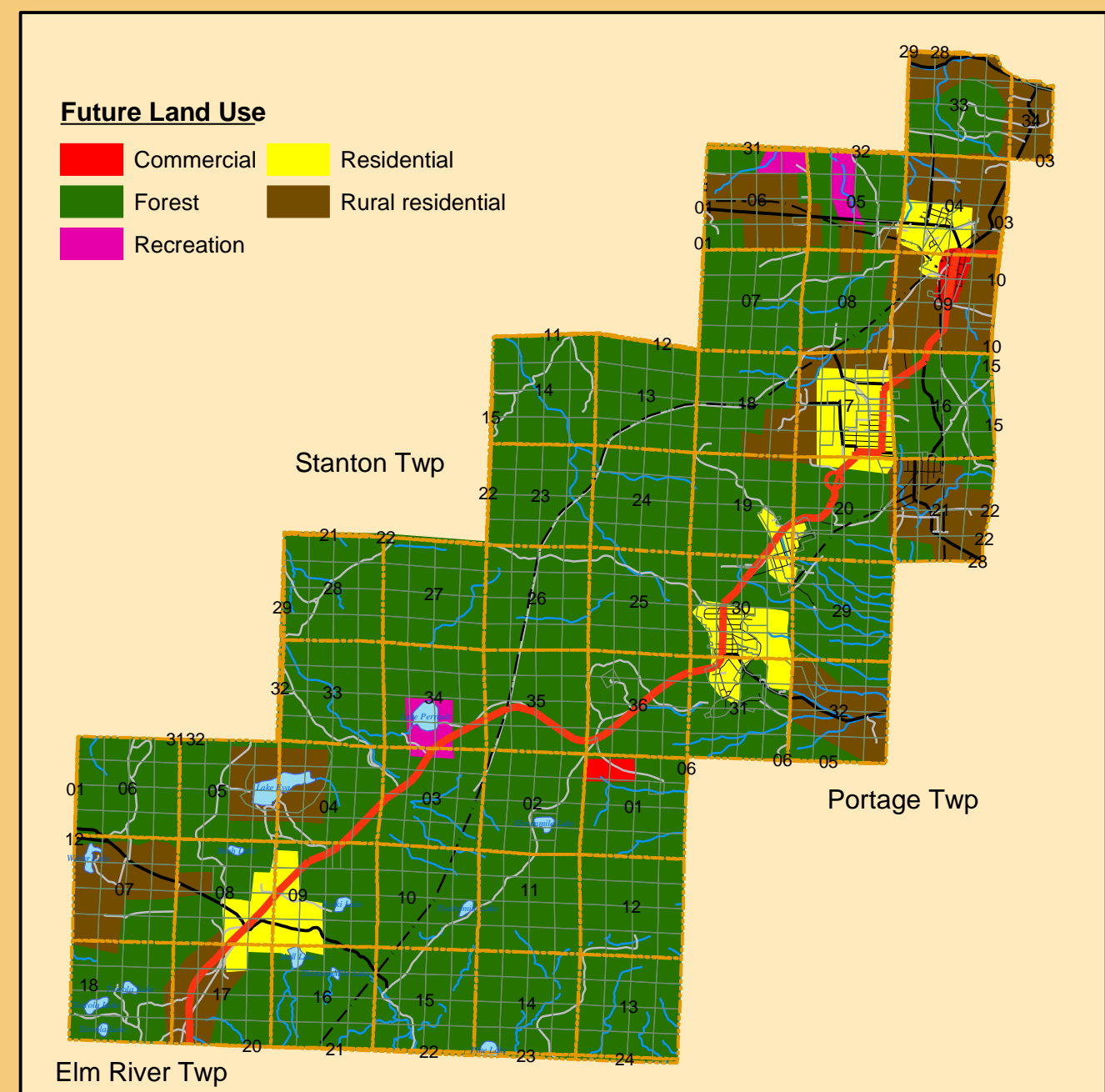
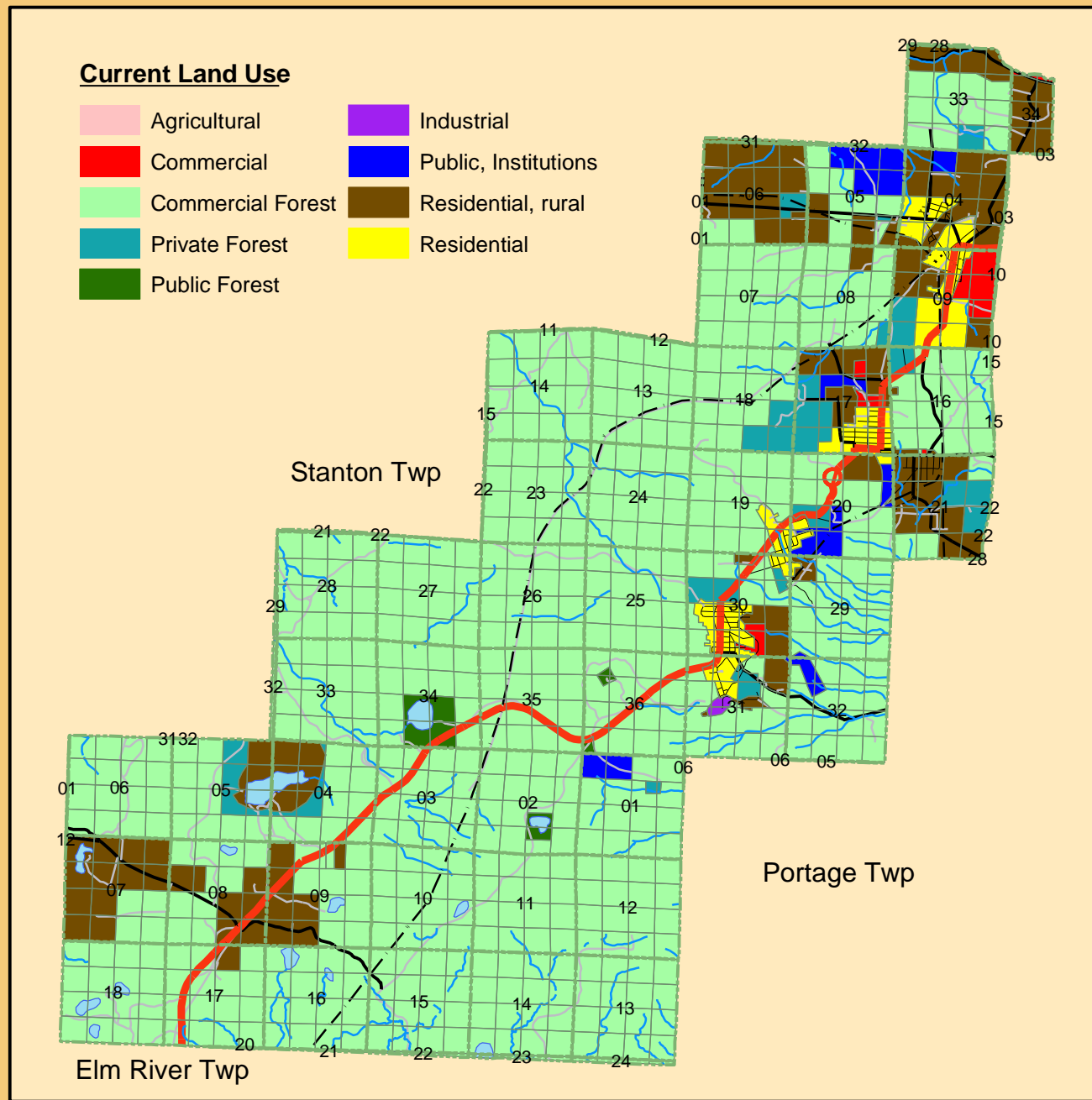











ADAMS TOWNSHIP: Current and Future Land Use



Data Obtained from GEM Center for Science and Environmental outreach.
 MTU Source:
 Map Produced by Russell Slatton for the Houghton County planning Commission
 Revised by: UP Engineers & Architects, Inc.
 Revision Date: 11/25/2005

Legend

- | | | |
|--|--|---|
|  Sections |  County Roads |  Streets |
|  Q_Quarter Sections |  Highways |  Trails |
|  Lakes |  Streams | |
| |  Utilities | |